






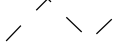
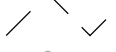



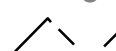
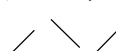
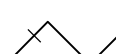


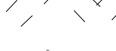










6951

6952.04

6951

**Legend**

-  Tax Lot
-  Add Lot
-  Tic Mark (83, 27)
-  Control Mark
-  Historic Property
-  Historic Property
-  PIN Map Grid
-  PIN Block Grid
-  Easement
-  Setback
-  Fire Tax Line
-  City Limit
-  County Line
-  Township Line
-  Interchange
-  Railroad
-  Water Features
-  Private Road
-  Transmission R/W
-  Muni Service Dist
-  Voluntary Ag District
-  Half-Mile VAD Buffer
- FEMA Flood Zone**
-  Flood Way
-  A
-  AE
-  X500

59

69

79

89

99

58

68

78

88

98

57

67

77

87

97

56

66

76

86

96

55

65

75

85

95

STOKES COUNTY

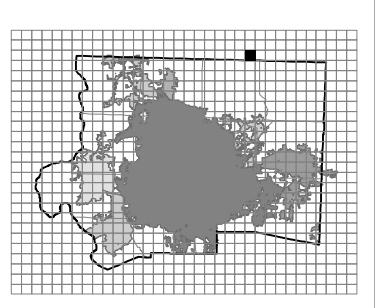
FORSYTH COUNTY

SALEM CHAPEL TWP

FORSYTH-STOKES LINE  
FROM USGS QUAD MAPS

TAXED IN STOKES COUNTY


TAXED IN STOKES CO



6952.03	6952.04	6962.03
6951.01	<b>6951.02</b>	6961.01
6951.03	6951.04	6961.03

**FORSYTH COUNTY, NC**  
**TAX ADMINISTRATION**  
**GIS/MAPPING DIVISION**

THIS MAP WAS COMPILED FROM RECORDED DEEDS, PLATS, AND OTHER PUBLIC RECORDS. FORSYTH COUNTY ASSUMES NO LEGAL RESPONSIBILITY FOR THE INFORMATION CONTAINED ON THIS DOCUMENT. THE MAPPING DATA IS BASED ON THE NC STATE PLANE, NAD 1983.



Scale: 1" = 200'

Date Plotted  
April 06, 2020

**PIN MAP.Sub**  
**6951.02**

6951.01

6961.01

6951

Forsyth County Tax Administration - GIS/Mapping

6951.04

6951